

HATCH LEGEND

- PAVEMENT 1 - 310mm THICK (88m²)
SEE DWG 2875-702 FOR DETAILS
- PAVEMENT 1 INTERFACE (9m²)
SEE DWG 2875-702 FOR DETAILS
- PAVEMENT 2 - 220mm THICK (1101m²)
SEE DWG 2875-702 FOR DETAILS
- PAVEMENT 2 INTERFACE (283m²)
SEE DWG 2875-702 FOR DETAILS
- 125mm 25MPa FIBRE REINFORCED CONCRETE PATH
WITH DETAILS AS PER IDM SD205 (1461m²)
CONCRETE PATH TO BE ABILOX TAHINI COLOUR &
WAVE PATTERN COLOUR TO BE ABILOX BLACK
4.15% GC OR MATCHING

LEGEND

- | | | | | | |
|---------------|----------------------------------|----|-------------------------------|---|------------------|
| —+—+—+— | - ELECTRICITY OVERHEAD | ⊕ | - WATER METER | Ⓢ | - SEWER MANHOLE |
| - - - E - - - | - ELECTRICITY UNDERGROUND | ⚡ | - FIRE HYDRANT | ⊠ | - JUNCTION PIT |
| - - - G - - - | - NATURAL GAS UNDERGROUND | ⓈV | - STOP VALVE | ⊠ | - SIDE ENTRY PIT |
| - - - S - - - | - SEWER UNDERGROUND | Ⓢ | - TELECOMMUNICATIONS PIT | ⊠ | - GRATED PIT |
| - - - T - - - | - TELECOMMUNICATIONS UNDERGROUND | Ⓢ | - ELECTRICITY PIT | ⊠ | - STREET SIGN |
| - - - W - - - | - WATER MAIN UNDERGROUND | Ⓢ | - ELECTRICITY POLE | ⊠ | - BOLLARD |
| - - - D - - - | - EXISTING DRAINAGE | Ⓢ | - ELECTRICITY POLE WITH LIGHT | ⊠ | - TREE |
| ~~~~~ | - VEGETATION | Ⓢ | - LIGHT POLE | ⊠ | - UTILITY MARKER |

LAYOUT PLAN

SCALE 1:500

WARNING
BEWARE OF UNDERGROUND SERVICES
THE LOCATIONS OF UNDERGROUND SERVICES ARE APPROXIMATE ONLY AND THEIR EXACT POSITION SHOULD BE PROVEN ON SITE NO GUARANTEE IS GIVEN THAT ALL EXISTING SERVICES ARE SHOWN



ISSUED FOR CONSTRUCTION



REV	APP	DATE	DESCRIPTION	REV	APP	DATE	DESCRIPTION	SURVEYED	BW	DATUM	AHD/MGA
0	CD	13 08 21	ISSUED FOR TENDER					DESIGNED	KW	DATE	15 04 2020
1	CD	22 12 21	ISSUED FOR CONSTRUCTION					APPROVED	CD	SHEET SIZE	A3
								APP DATE	13 08 2021	SCALE	1:500

CAD FILE: OneDrive - Bass Coast Shire Council\Projects\Inverloch\2875\Master\

FOR CONTINUATION SEE 2875-101

FOR CONTINUATION SEE 2875-103

WARNING

BEWARE OF UNDERGROUND SERVICES

THE LOCATIONS OF UNDERGROUND SERVICES ARE APPROXIMATE ONLY AND THEIR EXACT POSITION SHOULD BE PROVEN ON SITE. NO GUARANTEE IS GIVEN THAT ALL EXISTING SERVICES ARE SHOWN.



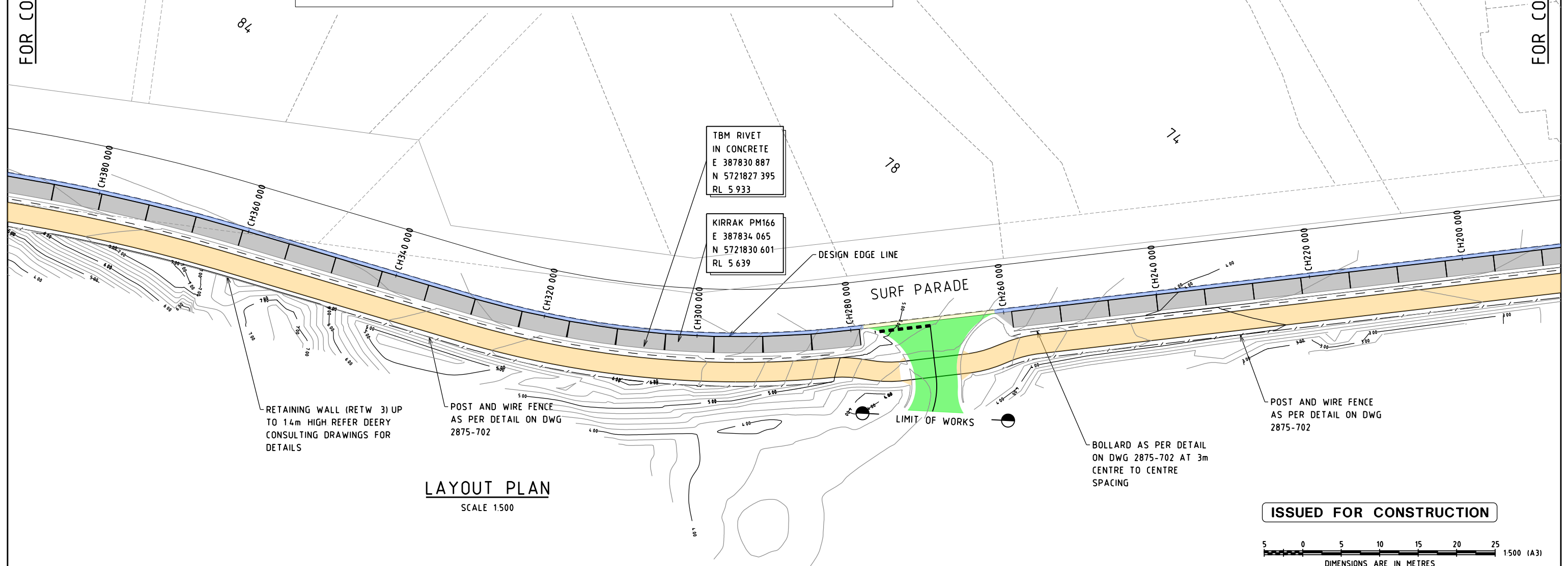
DIAL 1100
BEFORE YOU DIG

HATCH LEGEND

- PAVEMENT 1 - 310mm THICK (88m²)
SEE DWG 2875-702 FOR DETAILS
- PAVEMENT 1 INTERFACE (9m²)
SEE DWG 2875-702 FOR DETAILS
- PAVEMENT 2 - 220mm THICK (1101m²)
SEE DWG 2875-702 FOR DETAILS
- PAVEMENT 2 INTERFACE (283m²)
SEE DWG 2875-702 FOR DETAILS
- 125mm 25MPa FIBRE REINFORCED CONCRETE PATH
WITH DETAILS AS PER IDM SD205 (1461m²)
CONCRETE PATH TO BE ABILOX TAHINI COLOUR &
WAVE PATTERN COLOUR TO BE ABILOX BLACK
4.15% GC OR MATCHING

LEGEND

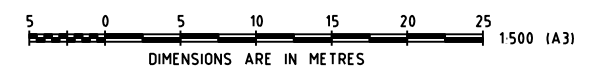
- ELECTRICITY OVERHEAD
- ELECTRICITY UNDERGROUND
- NATURAL GAS UNDERGROUND
- SEWER UNDERGROUND
- TELECOMMUNICATIONS UNDERGROUND
- WATER MAIN UNDERGROUND
- EXISTING DRAINAGE
- VEGETATION
- WATER METER
- FIRE HYDRANT
- STOP VALVE
- TELECOMMUNICATIONS PIT
- ELECTRICITY PIT
- ELECTRICITY POLE
- ELECTRICITY POLE WITH LIGHT
- LIGHT POLE
- SEWER MANHOLE
- JUNCTION PIT
- SIDE ENTRY PIT
- GRATED PIT
- STREET SIGN
- BOLLARD
- TREE
- UTILITY MARKER



LAYOUT PLAN

SCALE 1:500

ISSUED FOR CONSTRUCTION



76 MCBRIDE AVENUE
(P.O. BOX 118)
WONTHAGGI VIC 3995
TEL: (03) 5671 2211
FAX: (03) 5671 2222
www.basscoast.vic.gov.au



REV	APP	DATE	DESCRIPTION	REV	APP	DATE	DESCRIPTION
0	CD	13 08 21	ISSUED FOR TENDER				
1	CD	22 12 21	ISSUED FOR CONSTRUCTION				

CAD FILE: OneDrive - Bass Coast Shire Council\Projects\Inverloch\2875\Master\

PROJECT:
SURF PARADE SHARED PATH
VERONICA TO OZONE ST
INVERLOCH

DRAWING:
GENERAL ARRANGEMENT PLAN
(STAGE 3a)

DRAWING No
2875-102
S3a
REVISION 1

FOR CONTINUATION SEE 2875-102

WARNING

BEWARE OF UNDERGROUND SERVICES

THE LOCATIONS OF UNDERGROUND SERVICES ARE APPROXIMATE ONLY AND THEIR EXACT POSITION SHOULD BE PROVEN ON SITE. NO GUARANTEE IS GIVEN THAT ALL EXISTING SERVICES ARE SHOWN.



DIAL 1100
BEFORE YOU DIG

LEGEND

- | | | | | | |
|--|----------------------------------|--|-------------------------------|--|------------------|
| | - ELECTRICITY OVERHEAD | | - WATER METER | | - SEWER MANHOLE |
| | - ELECTRICITY UNDERGROUND | | - FIRE HYDRANT | | - JUNCTION PIT |
| | - NATURAL GAS UNDERGROUND | | - STOP VALVE | | - SIDE ENTRY PIT |
| | - SEWER UNDERGROUND | | - TELECOMMUNICATIONS PIT | | - GRATED PIT |
| | - TELECOMMUNICATIONS UNDERGROUND | | - ELECTRICITY PIT | | - STREET SIGN |
| | - WATER MAIN UNDERGROUND | | - ELECTRICITY POLE | | - BOLLARD |
| | - EXISTING DRAINAGE | | - ELECTRICITY POLE WITH LIGHT | | - TREE |
| | - VEGETATION | | - LIGHT POLE | | - UTILITY MARKER |

HATCH LEGEND

- | | |
|--|---|
| | PAVEMENT 1 - 310mm THICK (88m ²)
SEE DWG 2875-702 FOR DETAILS |
| | PAVEMENT 1 INTERFACE (9m ²)
SEE DWG 2875-702 FOR DETAILS |
| | PAVEMENT 2 - 220mm THICK (1101m ²)
SEE DWG 2875-702 FOR DETAILS |
| | PAVEMENT 2 INTERFACE (283m ²)
SEE DWG 2875-702 FOR DETAILS |
| | 125mm 25MPa FIBRE REINFORCED CONCRETE PATH
WITH DETAILS AS PER IDM SD205 (1461m ²)
CONCRETE PATH TO BE ABILOX TAHINI COLOUR &
WAVE PATTERN COLOUR TO BE ABILOX BLACK
4.15% GC OR MATCHING |

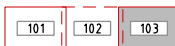
LAYOUT PLAN

SCALE 1:500

ISSUED FOR CONSTRUCTION



76 MCBRIDE AVENUE
IP.O. BOX 118
WONTHAGGI VIC 3995
TEL: (03) 5671 2211
FAX: (03) 5671 2222
www.basscoast.vic.gov.au



REV	APP	DATE	DESCRIPTION	REV	APP	DATE	DESCRIPTION
0	CD	13 08 21	ISSUED FOR TENDER				
1	CD	22 12 21	ISSUED FOR CONSTRUCTION				

CAD FILE: OneDrive - Bass Coast Shire Council\Projects\Inverloch\2875\Master\

PROJECT:
SURF PARADE SHARED PATH
VERONICA TO OZONE ST
INVERLOCH

DRAWING:
GENERAL ARRANGEMENT PLAN
(STAGE 3a)

DRAWING No
2875-103
S3a
REVISION
1